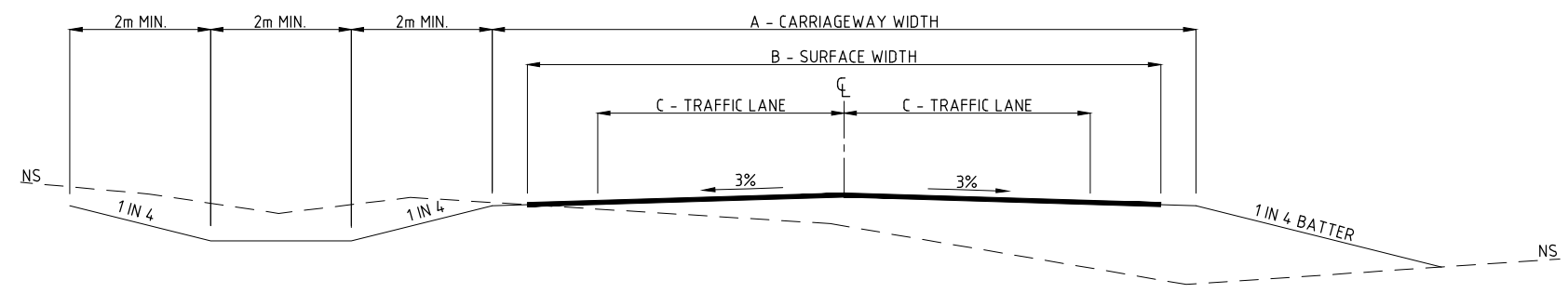
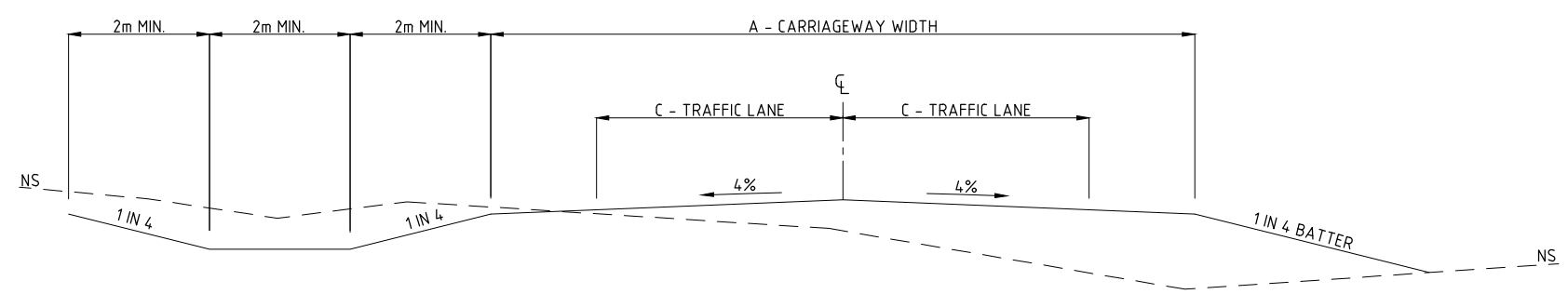


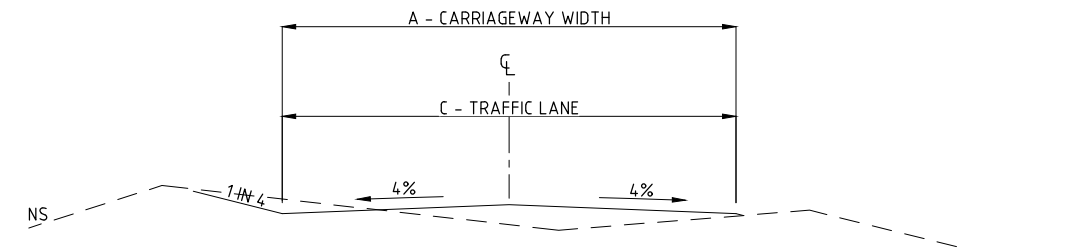
**CROSS SECTION TYPE 1**  
URBAN INDUSTRIAL WITH SEAL SURFACE & KERB & CHANNEL DRAINAGE



**CROSS SECTION TYPE 2**  
RURAL INDUSTRIAL, RURAL LOTS LESS THAN 2ha, RURAL LOTS BETWEEN 2 AND 20ha, HORTICULTURAL PROPERTIES WITH SEALED ROADS



**CROSS SECTION TYPE 3**  
RURAL LOTS GREATER THAN 20ha & PASTORAL PROPERTIES WITH GRAVEL ROAD TYPICAL CROSS SECTION



**CROSS SECTION TYPE 4**  
PASTORAL PROPERTIES FORMED ROAD

**TYPICAL CROSS SECTION FOR SUB DIVISION DEVELOPMENTS**

ROAD CLASSIFICATION	AUSTROADS CLASS	TYPE CROSS SECTION	ROAD TYPE	A	C	B	SEAL/ GRAVEL WIDTH (m)
URBAN INDUSTRIAL	CLASS 7	TYPE 1	SUB-ARTERIAL	13 m	2 x 6.5m	KERBED AND SEALED	13 m
	CLASS 8	TYPE 1	COLLECTOR	11 m	2 x 5.5m	KERBED AND SEALED	11 m
	CLASS 9	TYPE 1	LOCAL	11 m	2 x 5.5 m	KERBED AND SEALED	11 m
RURAL INDUSTRIAL	CLASS 4	TYPE 2	SUB-ARTERIAL	10 m	2 x 3.5 m	SEALED	9 m
	CLASS 4	TYPE 2	COLLECTOR	9 m	2 x 3.5 m	SEALED	9 m
	CLASS 5	TYPE 2	LOCAL	9 m	2 x 3.5 m	SEALED	9 m
RURAL LOTS LESS THAN 2 ha	CLASS 4	TYPE 2	SUB-ARTERIAL	10 m	2 x 3.5 m	SEALED	8 m
	CLASS 4	TYPE 2	COLLECTOR	9 m	2 x 3.0 m	SEALED	7 m
	CLASS 5	TYPE 2	LOCAL	8 m	2 x 3.0 m	SEALED	7 m
RURAL LOTS BETWEEN 2 AND 20 ha	CLASS 4	TYPE 2	SUB-ARTERIAL	10 m	2 x 3.5 m	SEALED	8 m
	CLASS 4	TYPE 2	COLLECTOR	9 m	2 x 3.0 m	SEALED	7 m
	CLASS 5	TYPE 2	LOCAL	8 m	2 x 3.0 m	SEALED	7 m
LOTS > 20 ha (RURAL LIVING)	CLASS 4	TYPE 3	SUB-ARTERIAL	10 m	2 x 3.5 m	GRAVEL	7 m
	CLASS 4	TYPE 3	COLLECTOR	9 m	2 x 3.0 m	GRAVEL	6 m
	CLASS 5	TYPE 3	LOCAL	8 m	2 x 3.0 m	GRAVEL	6 m
HORTICULTURAL PROPERTIES	CLASS 4	TYPE 2	SUB-ARTERIAL	10 m	2 x 3.5 m	SEALED	8 m
	CLASS 4	TYPE 2	COLLECTOR	9 m	2 x 3.0 m	SEALED	7 m
	CLASS 5	TYPE 2	LOCAL	8 m	2 x 3.0 m	SEALED	7 m
PASTORAL PROPERTIES	CLASS 5	TYPE 3	PASTORAL 3	8 m	2 x 3.0 m	GRAVEL	6 m
	CLASS 5	TYPE 4	PASTORAL 2	6 m	1 x 6.0 m	FORMED	-
	CLASS 5	TYPE 4	PASTORAL 1	4 m	1 x 4.0 m	FORMED	-

TABLE AS PER THE DEPARTMENT'S POLICY FOR PERFORMANCE AND DESIGN STANDARDS FOR NORTHERN TERRITORY GOVERNMENT ROADS - APRIL 2015 - VERSION 1.0

**NOTE:**  
 REFER TO STANDARD DRAWING CS3003 FOR SHEET 2.

No.	DESCRIPTION	DATE	NAME	DEPT/COMPANY
1	SEALING DETAIL AMENDED	FEB 2020	S.SHI	EES
0	ISSUED AS A STANDARD DRAWING	SEPT 2017	J.LEESON	EES/DIPL
AMENDMENTS				

**WARNING**  
 BEWARE OF UNDERGROUND SERVICES. THE LOCATIONS OF UNDERGROUND SERVICES ARE APPROXIMATE ONLY AND THEIR EXACT POSITION SHOULD BE PROVEN ON SITE. NO GUARANTEE IS GIVEN THAT ALL EXISTING SERVICES ARE SHOWN.

DRAWN J.LEESON DATE MAR 2017	CHECKED S.HATZI DATE MAR 2017
DESIGNED J.LEESON DATE MAR 2017	CHECKED S.HATZI DATE MAR 2017
DESIGN LEADER S.HATZI DATE 1/09/2017	DESIGN DIRECTOR S.JACKSON DATE 1/09/2017



STANDARD DRAWINGS TYPICAL CROSS SECTIONS				
TYPICAL CROSS SECTIONS FOR SUBDIVISIONAL DEVELOPMENTS IN UNINCORPORATED AREAS				
FILE No.	ASSET No.	SHEET No.	DRAWING No.	AMEND.
-	-	1 OF 2	CS3002	1
				SHEET SIZE A1